






# 35 ROSEBROOK WALKING TRAILS

## WALKING TRAIL GUIDELINES

- ◆ LEAVE NO TRACE BEHIND. PLEASE TAKE ANY TRASH WITH YOU.
- ◆ ALL DOGS MUST BE ON A LEASH AND ABIDE BY ALL LOCAL REGULATIONS.
- ◆ UTILIZE THE DOG STATIONS PROVIDED ON THE TRAILS TO CLEAN UP AFTER YOUR FURRY PETS.
- ◆ BEES AND OTHER INSECTS MAY BE PRESENT ON THE BOG AREAS. BEES WILL BE HOUSED AROUND THE BOGS DURING BLOSSOM SEASON (MID-JUNE THROUGH JULY)
- ◆ USERS ASSUME ALL RISKS BY UTILIZING THE TRAIL SYSTEM.
- ◆ ACCESS IS NOT ALLOWED ON THE BOG GROWING AREA. USE OF THE ROADWAYS IS PERMITTED ONLY.
- ◆ TRAILS MAY BE CLOSED FOR PERIODS OF TIME FOR AGRICULTURAL PRACTICES. TRAIL NOTICES MAY BE FOUND ON THIS TRAIL HEAD BOARD. **CHECK BOARD PRIOR TO EACH WALK.**



- |   |                          |   |                          |   |                          |   |                                |   |             |
|---|--------------------------|---|--------------------------|---|--------------------------|---|--------------------------------|---|-------------|
|  | Marsh Piece Trail        |  | Russell Piece Trail      |  | Tihonet Piece Trail      |  | Trail Head/Informational Board |  | Dog Station |
|   | Approximately 2.13 Miles |   | Approximately 1.28 Miles |   | Approximately 2.65 Miles |   |                                |   |             |